COUNTY OF SAN JOAQUIN

DEPARTMENT OF PUBLIC WORKS
P.0. BOX 1810-1810 E. HAZELTON AVENUE
STOCKTON, CALIFORNIA 95201
(209) 468-3000
FAX # (209) 468-9324

Permit No: **PS-1502054**
Date Issued: 07/27/2015
Start Date: 07/27/2015
Exp. Date: 08/15/2015
Project No: PWP7110005
Quad: SE
Extended To: 09/15/2015

ENCROACHMENT PERMIT

To: OLDCASTLE PRECAST, INC.
P. O. BOX 30610
STOCKTON, CA 95213

RIDER # 1
Date 9-1-2015

Encroachment Type:

Trench			

Location:
S/S OF MARIPOSA RD. AT STAGECOACH RD.

In compliance with your request of **07/27/2015**, permission is hereby granted to do work in County right-of-way as shown on attached application and subject to all the terms, conditions and restrictions written below or printed as general or special provisions on any part of this form. See reverse side and attached sheet, if any.

Trench excavations for service connections will not be permitted within ten feet (10') of pavement centerline unless otherwise approved by the Director. Surface of trench patches shall match in kind and be smooth and even with that of abutting surface. Special attention shall be given to depth of utilities through roadside area in anticipation of future drainage facilities, road profile and/or frontage development. All underground utility facilities are to be established and accurately dimensioned on sketches from surveyed centerline of road right of way, or from right of way (border) lines.

Permittee shall call the Department of Public Works, Field Engineering Division (Permit Inspections) at (209)953-7421 at least forty-eight hours prior to beginning any work within the County right of way. All work performed under this permit shall conform to the rules and regulations pertaining to safety established by the California Division of Industrial Safety and Cal-OSHA.

The jobsite shall be kept in a safe condition at all times by the daily removal of any excess dirt or debris which might be a hazard to either pedestrian or automobile traffic. All necessary traffic convenience and warning devices and personnel shall be provided, placed and maintained by and at the sole expense of the Permittee in accordance with the latest edition of the CALTRANS Manual of Traffic Control.

After completion of the work permitted herein, all debris, lumber, barricades, or any excess material shall be removed and the jobsite left in a neat workmanlike manner. Immediately following completion of construction permitted herein, Permittee shall fill out and mail notice of completion (see attached post card) provided by Grantor.

Special Comments:

Traffic Control Per MUTCD
CONSTRUCTION AREA TRAFFIC CONTROL PLAN PER MUTCD
PAVEMENT RESTORATION PER LETTER DATED AUGUST 28, 2015
@@@NOTE THAT WORK LOCATION HAS CHANGED@@@

FORMS: SS/WW, R-29

Est. Permit Fee: $744.93

MIKE SELLING, Deputy Director
Department of Public Works

By: _____
Permit Section

WHITE	-Permittee
GOLDENROD	-PWD Central File
YELLOW	-Field Inspection
PINK	-Permit Section

ENCROACHMENT PERMIT GENERAL PROVISIONS

13-1

1. This permit is issued under and subject to all laws and ordinances of agencies governing the encroachment herein permitted. See the following references:
   STREETS AND HIGHWAYS CODE
   1. Division 1, Chapter 3
   2. Division 2, Chapter 2, Section 942
   3. Division 2, Chapter 4, Section 1126
   4. Division 2, Chapter 5.5 and Chapter 6

   SAN JOAQUIN COUNTY ORDINANCES NUMBERED: 324, 441, 648, 662, 672, 695, 700, 860, 892, 3359, and 3675.

2. It is understood and agreed by the Permittee that the performance of any work under this permit shall constitute an acceptance of all the provisions contained herein and failure on the Permittee's part to comply with any provision will be cause for revocation of this permit. Except as otherwise provided for public agencies and franchise holders, this permit is revocable on five days notice.

3. All work shall be done subject to the supervision of and the satisfaction of the grantor. The Permittee shall at all times during the progress of the work keep the County Highway in as neat and clean condition as is possible and upon completion of the work authorized herein, shall leave the County Highway in a thoroughly neat, clean and usable condition.

4. The Permittee also agrees by the acceptance of this permit to properly maintain any encroachment structure placed by the Permittee on any part of the County Highway and to immediately repair any damage to any portion of the highway, which occurs as a result of the maintenance of the said encroachment structure, until such time as the Permittee may be relieved of the responsibility for such maintenance by the County of San Joaquin.

5. The Permittee also agrees by the acceptance of this permit to make, at its own expense, such repairs as may be deemed necessary by the County Department of Public Works.

6. It is further agreed by the Permittee that whenever construction, reconstruction or maintenance work upon the highway is necessary, the installation provided for herein shall, upon request of the County Department of Public Works, be immediately moved or removed by and at the sole expense of the Permittee.

7. No material used for fill or backfill in the construction of the encroachment shall be borrowed or taken from within the County right of way.

8. All work shall be planned and carried out with as little inconvenience as possible to the traveling public. No material shall be stacked within eight feet (8') of the edge of the pavement or traveled way unless otherwise provided herein. Adequate provision shall be made for the protection of the traveling public. Traffic control standards shall be utilized including barricades; approved signs and lights; and flagmen, as required by the particular work in progress.

9. The Permittee, by the acceptance of this permit, shall assume full responsibility for all liability for personal injury or damage to property which may arise out of the work herein permitted or which may arise out of the failure of the part of the Permittee to properly perform the work provided under this permit. In the event any claim of such liability is made against the County of San Joaquin or any department, official or employee thereof, the Permittee shall defend, indemnify, and hold each of them harmless for such claim.

10. All backfill material is to be moistened as necessary and thoroughly compacted with mechanical means. If required by the County Director of Public Works, such backfill shall consist of gravel or crushed rock. The Permittee shall maintain the surface over structures placed hereunder as may be necessary to insure the return of the roadway to a completely stable condition and until relieved of such responsibility by the County Department of Public Works. Wherever a gravel, crushed rock or asphalt surface is removed or damaged in the course of work related to the permitted encroachment, such material shall either be separately stored and replaced in the roadway as nearly as possible in its original state or shall be replaced in kind, and the roadway shall be left in at least as good a condition as it was before the commencement of operations of placing the encroachment structure.

11. Whenever it becomes necessary to secure permission from abutting property owners for the proposed work, such authority must be secured by the Permittee prior to starting work.

12. The current and future safety and convenience of the traveling public shall be given every consideration in the location and methods of construction utilized.

13. The Permittee is responsible for the preservation of survey monuments located within the area of work herein permitted. Prior to the start of construction, survey monuments that potentially may be disturbed shall be located and referenced by a Licensed Land Surveyor, and a Corner Record filed with the County Surveyor. Any Survey Monuments disturbed during the course of construction shall be reestablished by a Licensed Land Surveyor and another Corner Record filed with the County Surveyor. (Land Surveyors' Act Section 8771)

14. Prior to any excavation, the Permittee shall notify USA North (Underground Service Alert of Northern California and Nevada) at 811 or 800-227-2600 forty-eight (48) hours in advance.

APPLICATION FOR ENCROACHMENT PERMIT

PLEASE PRINT:

Date 7/6/2015

To: San Joaquin County
Department of Public Works

OLDCASTLE PRECAST INC
(Applicant Name)

PO BOX 30040
(Mailing Address)

STOCKTON, CAL 95213
(City, State, Zip Code)

209-608-8740
(Area Code - Telephone Number)

OFFICE USE ONLY

JOB #	PWP110005	REF #	
APN		CR #	
EXP. DATE	8-15-2015		
VALID	7-7-2015 TO 8-15-2015		DRIVEWAYS:
STREET	Mariposa Rd.		*
AREA	Stockton QUAD SE		*
TYPE	Trench		*
FORMS	SS/WW, R29		
NOTES			

Sketch (Detailed plans may be submitted)

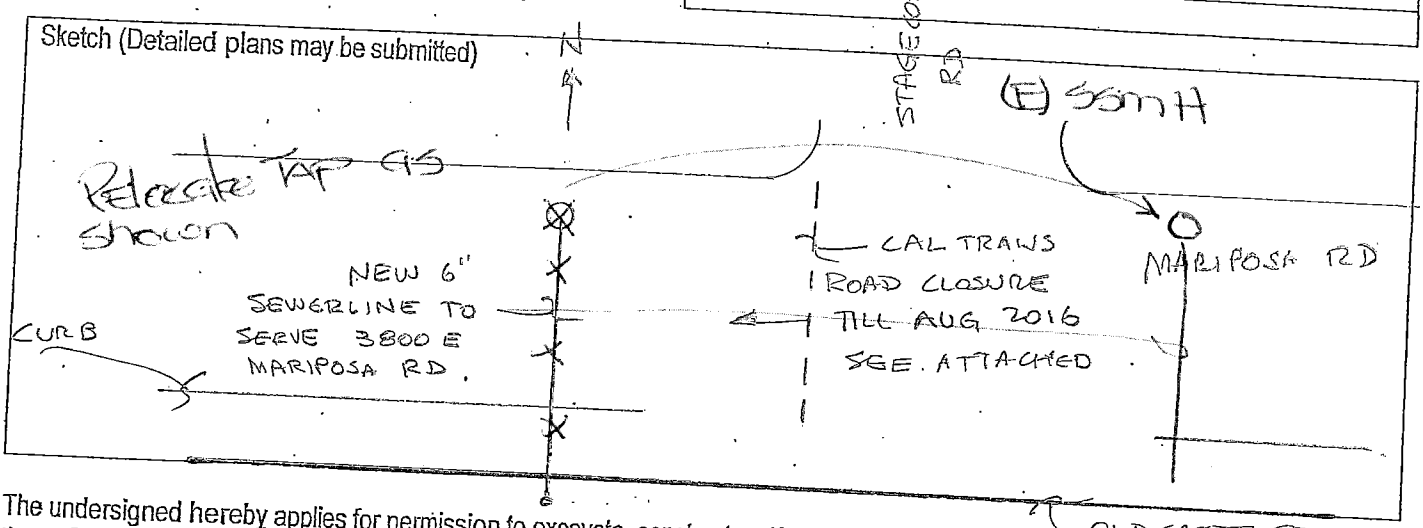

The undersigned hereby applies for permission to excavate, construct and/or otherwise encroach on County Highway Right-of-Way on the SOUTH side of MARIPOSA RD approximately 50 feet/mile WEST of STAGE COACH RD, by performing the following work (description of work):

SEE ATTACHED SITE PLAN & CITY OF STOCKTON ENCROACHMENT PERMIT, CAL TRANS ROAD CLOSURE TRAFFIC PLAN, CAL TRANS LETTER

Work will commence on or about 7/15/2015 for approximately 3 days.

I, the undersigned, certify that I am the owner of the respective property, or am qualified to represent the owner and agree to do the work described above in accordance with the rules and regulations of San Joaquin County and subject to inspection and approval.

VP/GM
Signature of Applicant - Title

7/6/2015
Date

OLDCASTLE PRECAST
209-608-8740

M:\CENTRALSERVICES\CLERICAL\PUB-SV.WKI\MASTER.PS\ENCROACHMENT PERMIT APPLICATION.DOC (09/13)

DEPARTMENT OF TRANSPORTATION
CENTRAL REGION CONSTRUCTION
3663 ARCH ROAD CONSTRUCTION OFFICE
STOCKTON, CA 95215
PHONE (559) 341-2018

Flex your power!
Be energy efficient!

August 28, 2015

10-3A1004
SJ-4, 99 –R19.5/R20.1, 15.0/18.6
South Stockton Project
ID # 1000000409

James Hart
San Joaquin County Public Works
1810 East Hazelton Ave.
Stockton, CA 95205

SUBJECT: Oldcastle Precast Sewer Line Installation (Update Revision)

Dear James Hart:

Caltrans has approved Oldcastle Precast to install their sewer line tie-in on Mariposa Road, just east of Stagecoach Road. Although the first layer of asphalt has been put down, the paving is not to final lift. The sewer line may be trenched by saw cutting the existing HMA and stage traffic onto the new paving area on the south side of Mariposa. After the sewer line is installed, Oldcastle Precast will provide a suitable backfill and match the structure section to the existing. The final overlay of Mariposa Road at Stagecoach Road is scheduled for October 2015.

If you have any questions or concerns, please do not hesitate to contact me.
Sincerely,

Troy Scheiber
Resident Engineer

c: File 5.3

Scheiber, Troy@DOT

From: Thomson, Cy <Cy.Thomson@oldcastle.com>
Sent: Thursday, August 27, 2015 5:13 PM
To: Scheiber, Troy@DOT
Cc: Jim Haley (jim@haleycontracting.com)
Subject: RE: Old Castle Sewer Line Installation

Troy,

The City is making us tie into another sewer manhole. The MH is right in the middle of the 2 lanes of Mariposa a little east of Stagecoach. The traffic plan is to divert traffic onto the new asphalt while we cut through the active 2 lanes.

The county wants to know that Cal Trans is OK with us doing that and of course wants a letter from you stating just that. Also need to mention that you will not be paving till the end of September., Your last letter stated just September 2015
and they wanted to know if I was sure that wasn't next week.

As soon as I get this letter we can get the EP and put this behind us.

Thanks very much for all your help.

Cy

Cy Thomson
VP / GM | Oldcastle Precast | **P:** 209-235-1159 | **C:** 209-608-8740

From: Scheiber, Troy@DOT [mailto:troy.scheiber@dot.ca.gov]
Sent: Thursday, July 02, 2015 1:52 PM
To: Mavalencia@sjgov.org; Thomson, Cy
Cc: jhart@sjgov.org; Irahola, Kevin@DOT
Subject: Old Castle Sewer Line Installation

Cy, the letter you requested.

Troy

From: John Wotila
To: Jim Haley; Willie Wong
Cc: Cy.Thomson@oldcastle.com
Subject: RE: Oldcastle Sewer
Date: Thursday, August 13, 2015 8:10:18 AM

Jim,

The revision looks ok.

Thank you,

John Wotila
City of Stockton
Municipal Utilities Department
345 North El Dorado Street
Stockton, CA 95202
(209) 937-8436
John.Wotila@stocktongov.com

>>> Jim Haley <jim@haleycontracting.com> 8/13/2015 5:23 AM >>>

John,

I revised the connection location to go into the existing manhole at Stagecoach and Mariposa as shown on the attached plan.

Let me know your thoughts.

Sincerely,

Jim Haley

From: John Wotila [mailto:John.Wotila@stocktongov.com]
Sent: Wednesday, August 12, 2015 7:20 AM
To: Jim Haley; Willie Wong
Subject: Re: Oldcastle Sewer

Jim,

The City prefers you connect at an existing maintenance hole.

Thank you,

John Wotila
City of Stockton
Municipal Utilities Department
345 North El Dorado Street
Stockton, CA 95202
(209) 937-8436
John.Wotila@stocktongov.com

>>> Jim Haley <jim@haleycontracting.com> 8/11/2015 3:16 PM >>>
Willie and John,
Anything on the revisions for the EP.
Jim

Jim Haley
Haley Contracting
Sent from my iPhone

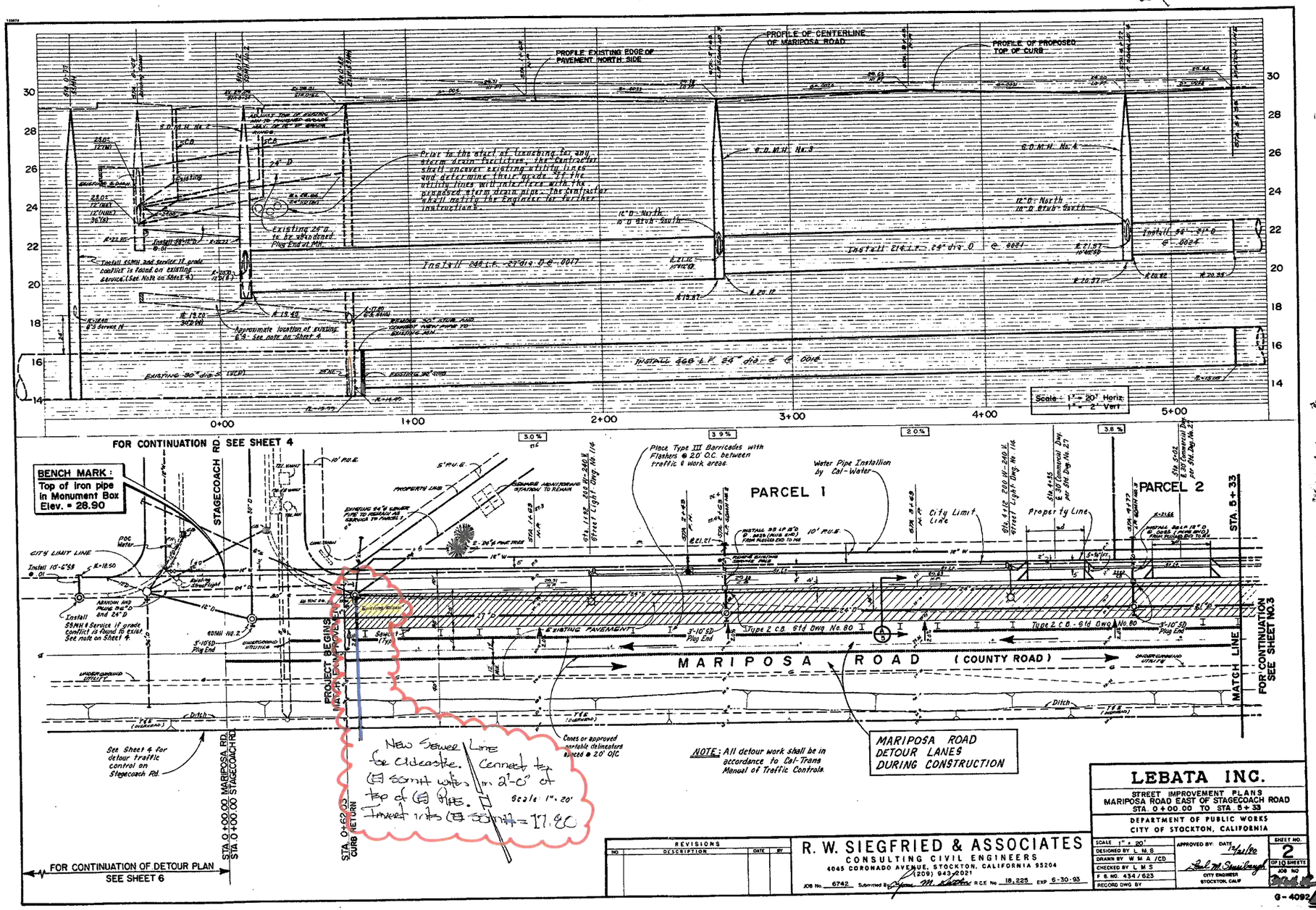

FOR CONTINUATION SEE SHEET 4

NOTE: All detour work shall be in accordance to Cal-Trans Manual of Traffic Controls.

MARIPOSA ROAD DETOUR LANES DURING CONSTRUCTION

REVISIONS			
NO.	DESCRIPTION	DATE	BY

R. W. SIEGFRIED & ASSOCIATES
CONSULTING CIVIL ENGINEERS
4045 CORONADO AVENUE, STOCKTON, CALIFORNIA 95204
(209) 943-2021
JOB No. 6742 Submitted By: R.C.E. No. 18,225 EXP. 6-30-93

LEBATA INC.

STREET IMPROVEMENT PLANS
MARIPOSA ROAD EAST OF STAGECOACH ROAD
STA. 0+00.00 TO STA. 5+33

DEPARTMENT OF PUBLIC WORKS
CITY OF STOCKTON, CALIFORNIA

SCALE 1" = 20'	APPROVED BY:	DATE 12/15/90	SHEET NO. 2
DESIGNED BY L. M. S.			OF 10 SHEETS
DRAWN BY W. M. A. / C.D.			JOB NO.
CHECKED BY L. M. S.			
F. B. NO. 434/623	CITY ENGINEER STOCKTON, CALIF.		
RECORD DWG BY			

G-4092

REDUCED PLAN
USE SCALE BELOW
2 INCHES ON ORIGINAL PLAN

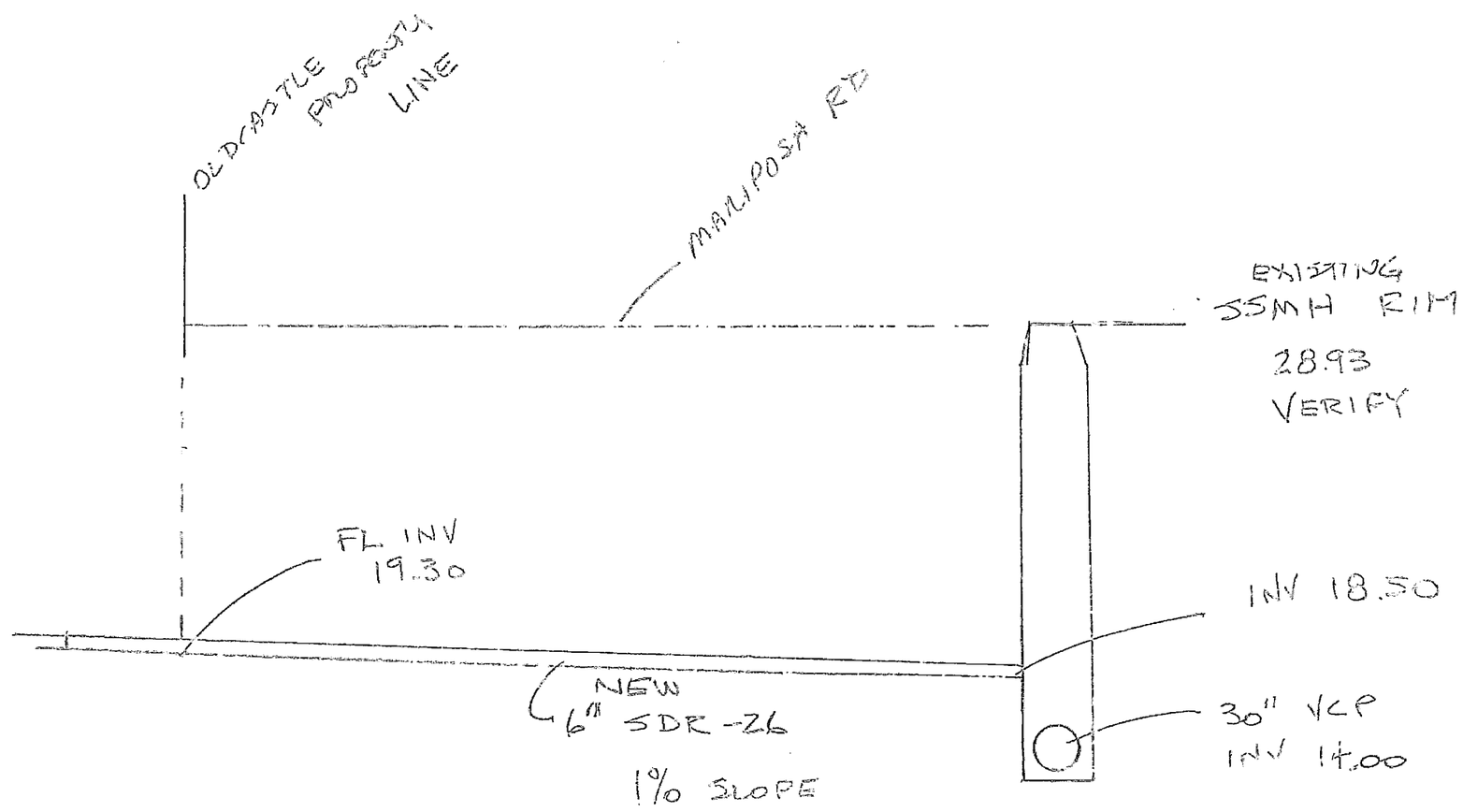

CROSS SECTION NORTH TO SOUTH

NOT TO SCALE

NEW OLDCASTLE SEWER-LINE

PROJECT	
PRODUCT	
CLIENT	
BY	
DATE	
CHECKED	
DATE	

PAGE OF

Oldcastle Precast

OLD 315 - R1/10

www.oldcastleprecast.com

© 20___ Oldcastle Precast, Inc.

Traffic Sign Specialties Inc.
9149 Union Park Way.
Elk Grove, CA. 95624
PH: 916-714-5707
FAX: 916-714-5733
slavikr@frontiernet.net

Traffic Sign Specialties Inc.
ACKNOWLEDGES NO RESPONSIBILITY
IN CASE OF ANY ACCIDENT, INJURY, OR DEATH
OCCURRING DURING THE USE OF THESE TCP.
PLANS MUST BE APPROVED BY THE AGENCY
WHERE WORK AREA IS LOCATED.

TRAFFIC SIGN SPECIALTIES

TRAFFIC CONTROL PLAN

MARIPOSA RD. & STAGECOACH RD.
CITY OF STOCKTON, CA.

LOCATION MAP

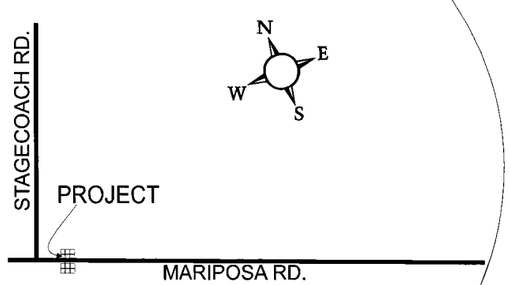

CONTRACTOR

COMPANY: Haley Contracting

CONTACT: Jim Haley

PH: 209-463-2517

AMERICAN TRAFFIC SAFETY SERVICES ASSOCIATION

NOTE# 1
THIS PLAN SUPPLEMENTED WITH CA, MUTCD 2014

NOTE# 2
CMUTCD IS MIN STANDARD
THE LOCATION OF THE SIGNS AS SHOWN ON THE PLAN ARE GUIDELINES AND ACTUAL LOCATION WILL DEPEND UPON ALIGNMENT, GRADE , LOCATION OF THE STREET INTERSECTIONS AND 85 PERCENTILE SPEED.

NOTE# 3
CONTINUAL MONITORING AND MAINTENANCE OF THE TRAFFIC CONTROL ZONE, EMERGENCY ACCESS, ACCOMMODATION FOR PEDESTRIANS, BICYCLE TRAFFIC AND THE DISABLED IS REQUIRED.

NOTE# 4
NOTIFY THE LOCAL LAW ENFORCEMENT, FIRE, AND AMBULANCE COMPANIES WITHIN 24 HOURS BEFORE CONSTRUCTION BEGINS. AND KEEP OPEN ACCESS FOR EMERGENCY VEHICLES AT ALL THE TIME.

NOTE# 5
PROPER TRAINING OF FLAGGERS, PROPER DEVICES AND DEVICE USAGE AND APPROPRIATE NOTIFICATIONS REQUIRED.

NOTE# 6
NOTHING ALLOWED IN THE BUFFER ZONE AND TRANSITION AREA AT ANY TIME.

NOTE# 7
SIGNS ARE ONLY SHOWN TO THE PUBLIC WHEN IN USE. WHEN SIGNS ARE NOT IN USE REMOVE OR COVER.

NOTE# 8
REMOVE ALL CONFLICTING MARKINGS FOR LONG TERM OPERATIONS (3 DAY OR LONGER)

NOTE# 9
SIGNS AND CHANNELIZING MUST BE RETRO REFLECTIVE OR ILLUMINATES DURING THE NIGHT WORK. MINIMUM VISIBILITY 1000'

NOTE# 10
ONLY ONE SIDEWALK WILL BE CLOSED AT A TIME.

NOTE# 11
CONTRACTOR WILL PROVIDE FLAGGER TO ESCORT DISABLED, PEDESTRIANS AND BICYCLISTS THRU OR AROUND WORK ZONE.

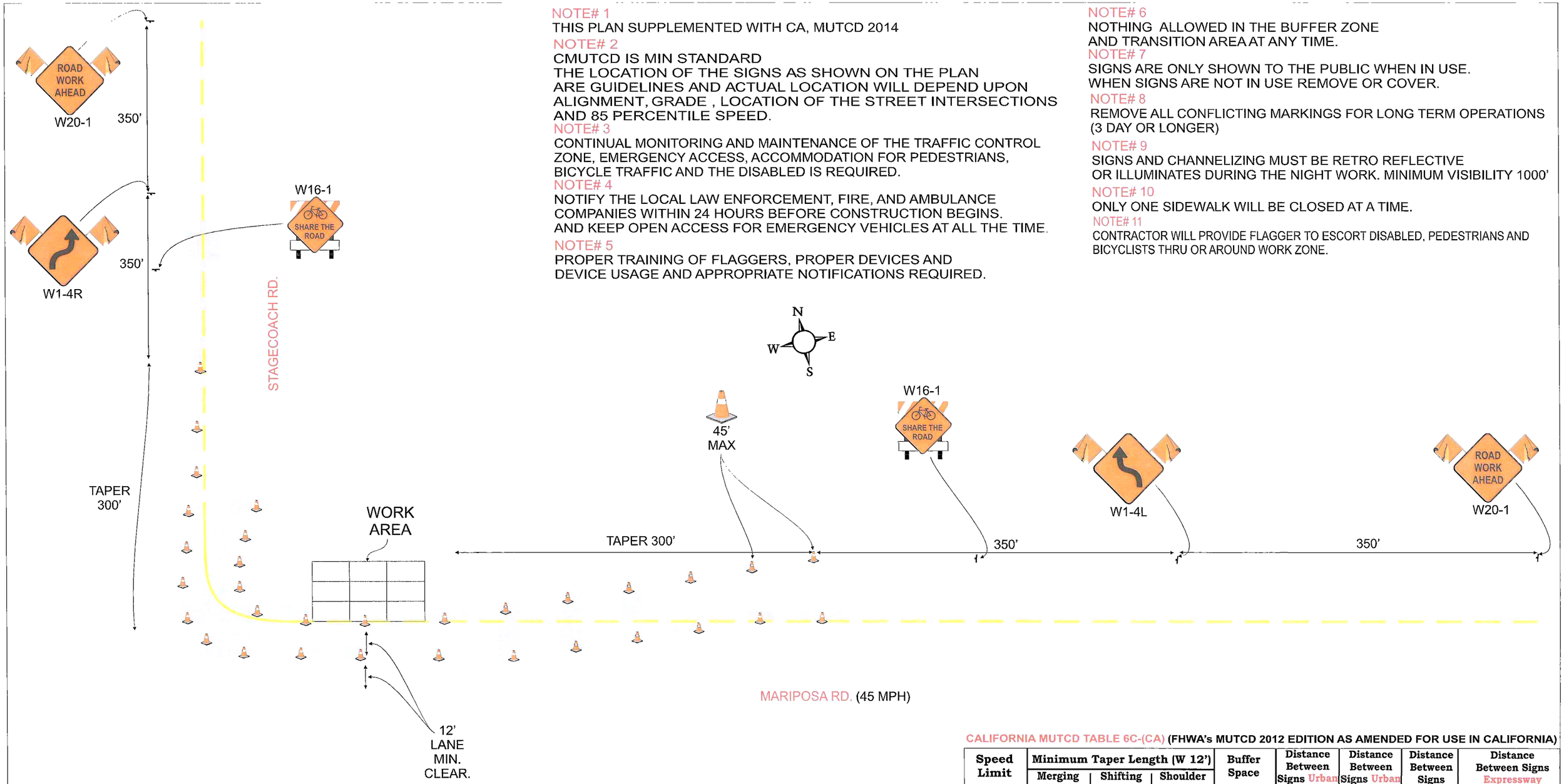

TRAFFIC CONTROL EQUIPMENT



CALIFORNIA MUTCD TABLE 6C-(CA) (FHWA's MUTCD 2012 EDITION AS AMENDED FOR USE IN CALIFORNIA)

Speed Limit MPH	Minimum Taper Length (W 12') Merging Taper L (ft)	Shifting Taper ½ L (ft)	Shoulder Taper 1/3 L (ft)	Buffer Space (ft)	Distance Between Signs Urban Low Speed (ft)	Distance Between Signs Urban High Speed (ft)	Distance Between Signs Rural (ft)	Distance Between Signs Expressway Freeway (ft)
20	80	40	27	115	100			
25	125	63	42	155	100			
30	180	90	60	200	250			
35	245	123	82	250	250			
40	320	160	107	305	250			
45	540	270	180	360		350	500	
50	600	300	200	425		350	500	A B C
55	660	330	220	495		350	500	1000/1500/2640
60	720	360	240	570				1000/1500/2640
65	780	390	260	645				1000/1500/2640

HALEY CONTRACTING

TSS Inc.
Slavik Redko
TRAFFIC CONTROL SPECIALIST
Ph: 916-714-5707
Fax: 916-714-5733
DATE 8/19/15

Monday - Friday
WORK TIME: 9:00 am. - 3:30 pm.
FOREMAN:
JOB #:
DWG: TYPICAL LANE SHIFTING
DRAWING NOT TO SCALE

TRAFFIC CONTROL PLAN # 1
Agency: City of Stockton, CA.
Contractor: Halley Contracting
Ordered By: Jim Haley
Location: Mariposa Rd. & Stagecoach Rd. City of Stockton, CA.
Telephone: 209-483-2517